Belize
Caribbean Prince

5½" x 8½"

Morilla

506S Blue Book

72 Sheets

5½" x 8½"

A medium heavy drawing paper. Works well with ink, wash, crayon etc. An excellent drawing paper at a very low price, for all purposes.

Available in sizes: 5½" x 8½", 8½" x 11", 11" x 14" 14" x 17".

506S Blue Book

APM702-17
2.70

THE MORILLA COMPANY
Holyoke, Mass./Los Angeles, Calif.

Picture #1 A-f8-1/125

ASA 200 Alto stratus halfway between Dayton and Atlanta

2 pictures - South Florida
1 " - coming in
2 pictures - Belize airport
} A mode

7-22- ~~Belize Zoo~~
~~Blue Hole~~

23 → End - plant trail
nature trail → cave

Roll #2 ASA 200

1-8 Swimming place

9- Xunantunich
red flower (bush) Ixora

Roll #3 (200)

placentia - Town + walk back

pale yellow
with orange wash -
bright yellow center

Roll 4 (ASA 100)

mangrove marsh
village of Seine Bight 1 → 10
Jaguar Preserve

Roll 5 ASA 200

cockscomb ridge from here
Trio river → Bladen River float

Sunday

breakfast at Villa - bought stamps $2
pack up, load up - off to Belize Zoo
50 minute Nat Geo film
tour of Zoo bought 2 shirts $21
(mangrove swamp) 4 cards
Highway to Guatemala - stop at JB's for lunch
Turn off - left (south?) to Blue Hole - rock sample
back to main road, continue west
through Cayo region - Macal ~~Sp~~ River?
farmland St Ignatius Bailey bridge?
up up and around 3 miles on dirt road
chaa creek ~~inn~~ inn - time to relax
drinks and dinner - excellent

Monday

wake up with sore neck

medicinal plant walk before breakfast
after breakfast off on 2 hr drive → San Ig ~~St Ig~~
San Antonio → Mt Pine ridge reserve
Caribbean pine - p. carpus?
spectacular nature trail thru secondary
too dark for many pictures deciduous forest

lunch by stream at cave entrance
short sortie into cave
drive to stream cascading over huge
blocks of weathered ss.
(this could be highly weathered granite?)
swam in pools - very difficult access
I should not have gone but as usual
succumbed to peer pressure -
long ride home (same 2 hours as trip
out!) bouncy bus - sore neck (very)

Tuesday - Dec 1

Stayed asleep while everyone went
(neck very sore) bird watching
gift shopped at Cha Creek $28
bus to Xunantunich did not climb
interesting ferry pyramids
bus broke down + we wandered around
had an unexpected relax + taking pictures
Back to Cha Creek for lunch time
pack up + down the river
wonderful drifting along
limestone cliffs, birds, flowering trees and
many people doing their laundry
picked up in San Ignacio - by car (taxi) and
drive back to Belize City. Brief stop at $2.50
200 spotted the Tapir & got good map
Slow dinner at Villa Hotel

Wednesday - Dec 2 neck extremely sore
Tylenol during night
drove north in a lovely new bus -
Crooked Tree reserve
2 hour boat ride - wonderful!!
Belize airport for flight to Placencia
another boat ride to Turtle Inn
what a heavenly place!
Swam relaxed

Thursday Dec 3

got a ride into town
explored it thoroughly
and walked back (1½ mi)
very wet boat prowl of mangrove
looking for manatees - no luck
visit to Seine Bight
home town of Winston

black coral $15

basket $15

Friday Dec 4

breakfast at 7
wait around to 8:30 or so
off to the jaguar preserve
in Cockscomb basin
back late - great trip

bought embroidery from
Maya family at gate $20

Sat Dec 5

breakfast at 7

off to Bladen river

pine savanah Pinus caribbiea

trio River - put in at a bridge

near town of Hondurans + Salvadorans

banana plantation

join Bladen river - had lunch

on river bar - swam

Sun Dec 6

Snorkelling

Hotel Villa

bottle carved shark } - $30

Monday

airports all day long

turtle 20
coral 13

pictures?

Kids at Seine Bight

Ahmed + Rudolf

Cotton tree
Bombax ceiba (Asia)

palmate leaves up to 10in.
trunk spiny when young

Cecropia
Trumpet tree

hollow stems full of ants

Caesalpinia pulcherrima
leguminosae (Jaguar?)

Flowers in racemes red with yellow borders & long red stamens

picture

flame of the woods
Ixora fulgens rubiaceae

---

tree across from Cha Creek - Ceiba?

Heliconia - spelling?
banana family

Neolithic + Bronze 8000 → 300 bc molded earthenware

Shang dyn 11th → 14th cent bc "

Qin dyn 207 bc kneeling man painted earthenware

Qin dyn " large figures (1974) " (hollow units)

2000 figures 1/10 of total

West Han 180 - 140 bc 4 mounted horsemen (wonderful) "

East Han 1st + 2nd cent AD Balladrer "

" " models of gardens + machinery houses etc Glazed earthenware

Fell in 3rd Cent AD

Wei Dynasty (turkish - buddhism)

ca 484 AD Camel Glazed

tomb guardian (bizarre animals) "

figures of horsemen women, civil servants (stiff - crude) painted earthenware

Sui dynasty 595 AD tomb guardians glazed stoneware

581 - 618

618 → 906 AD

Tang	657 AD	Horse (great)	White earthenware
"	706 AD	large figures oxide covered	3 color glazed earthenware
"	8th cent AD	camel	

a peak of cultural brilliance + political strength
equestrians of painted + glazed finish
1 foot high Prince Yida's Tomb
camel, 2 horses - 3 color glaze 2-3 ft high

2 women - blue

Sang	12-13th cent	decline of funerary ceramics	
Jin	12th-13th cent	3 performers	carved from baked bricks
~~Ming~~	~~1500~~	Cizhou ware (DAI stoneware c sgraffiato	
Yuan	13th 14th	Cizhou-DAI	

Aug 6 - Cloudy, rainy to start with
5:30 AM - bridges & lights on East River
10-11 AM - top deck - pictures West point
and immediately upstream
Very hilly terrain -
3-4 pm 2 pix up from Catskill
5 pm last pix roll #1
Rt 90 bridge -
7 pm tied up at Troy -
down comes pilot house
Still cloudy, rainy -
tidal action as far N as Troy
ship makes 9 knots on its own -
favorable tide up river - 11± knots

Aug 7 - cloudy + rainy -
woke up at 5:15 left Troy
at 6 - first lock at 6:15 watched from
Lock 6 at 9 am - bed
Lock 7 - 10 am - PICTURES
Lock 8 - 11:30 small boat with us
pm Tied up at Lock 16
took picture of boat from shore

11

Aug 8 looks like sun but there is much fog

Underway at 8: Lock 17 at 7

Little Falls highest lock - 40 ft.

End Roll #2 start Roll #3 (still #17)

Lock 19 - low RR bridge

N4 State dredging boat + tug -

Day has cleared up beautifully

tied up in Rome after lunch -

40 some people went on tour of canal village

Jack napped + showered

~~Rome for night~~

Sylvan Beach for night

Aug 9

Another 5 am departure

Now we are locking down from a high of 420' to Lake Ontario 236' (?)

Oswego at noon - Jack goes on historical tour and I shower, do the laundry and wander up town to buy film - 3 rolls 64 Kodachrome

Aug 10

Left early - across the lake we go a little rolly - nice feeling.

Beautiful going thru 1000 islands - I forgot how many little islands with cute little houses. Under bridge I had a moment of nostalgia - also at seeing all that orange/pink granite

Alexandria Bay at noon

Bob Wakefield came about 3:30 + took us over to Wellesley Island for dinner

roll #3 ended? start #4

Aug 11

I was up on Top deck just before 6 - did not want to miss Locks - I am a lock freak! I was the only one up - and I enjoyed the serene beauty of the early morning all by myself. Very peaceful so many subtle shades tints - freighter - Seaway fresh water 730' long 77' wide 21' draft

picture - Cartierde Thunder Bay (fresh water)

" left bridge

Finished Roll 4

arrived Montreal about 5 pm

walked along waterfront after dinner visited flea market - Everyone Speaks French

Aug 12
Slept until 7
After Breakfast got on bus for a great Tour (3 hrs) of Montreal - A good overview + the driver was witty and fairly understandable Nap after lunch then Joe + I walked thru some of Vieux Montréal for 2 hrs. So many flowers everywhere so many people! Interior of church N.D. Bonsecours very elaborate, so much of interest to see. Stone building (grey limestone?) cut + dressed -
For dinner we went out with the Wrightsons - "Le Grille" St. Paul Rue Wonderful food, great atmosphere

Aug 13
Left Montreal at 6 am in the rain cruised down St L. all day in the rain and the wind - it was adventurous Standing out on deck with a few hardy souls! about supper time wind picked up and the river got choppy adding a bit of excitement - other excitement - changed pilots twice. In between I slept + wrote post cards -
In the evening we had "Yankee Swap"

Al Si O_2

Al K Na +

Herkimer - xtal $10
rock 10 $35
pendant 15

Accel shirt $20

film - 32.27

cigarettes (boo hoo) 2.25

2 little gifts 2.00

Montreal - 23.80

pointe au pic - hematite bear 15.00

Quebec - decoy + pottery 30.00
stone bird 20.00
calendar + card 5.50
flag 3.50

Le Grille

[illegible] food, great [illegible]

Aug 13
left Montreal at 6 am in th[illegible]
cruised down St L. all day in the
and the wind - it was adventurous
standing out on deck with a few hardy
souls! about supper time wind picked
up and the river got choppy adding a bit
of excitement - other excitement - changed
pilots twice. In between I slept + wrote
post cards -
in the evening we had "yankee swap"

Flowers along Erie Canal 8/90

purple loosestrife
Joe Pye weed
knapweed
bee balm (bergamot?)
vervain
red clover
bouncing bet
bladder campion
Queen Anne's lace
Daisy Fleabane
yellow clover
black eyed susan
goldenrod

burdock
thistle
teasel
vetch

Aug 14

Travelled all night + awoke to a dazzling morning in Saguenay Fjord - Statue. N.D. Saguenay, 33' tall 600' above sea level wood covered till head, painted. 1880's - fjord granite gneiss (looks like prec on Hwy 11) up to 1500' high. Town of Tadoussac (ferry) town at mouth of river - 1st half of fjord
Beautiful bay cruising - wonderful
Stopped at pointe-au-pic - hotel - long walk up had a beer on terrace
walked around - nice grand hotel - funny little village. bought bear in gift shop
Arrived in Quebec about midnight - first evening to see dark sky + stars

Aug 15

finished roll 6 started 7

tour of Quebec in am. very hard to begin with but picked up as tour went on. went from point to point without relating to town city (ville de Quebec) founded in 1608 by Champlain - now has 600,000 people mostly French speaking N.D. cathedral - white + gold - outrageous! old Quebec quaint, European with narrow streets + many beautiful stone buildings
Afternoon went back by myself to vieux Quebec, bought some stuff + ~~just~~ enjoyed just looking around
dad + I went back after dinner for brandy at a sidewalk cafe (Cafe St. Malo) wonderful!

Aug 16
Left Quebec at midnight -
pilot change - Trois Rivières - 7 am
Titanium steel plant - sorrel
Hydro Quebec - plant on sand - bottom
built like boat so it floats

Montreal
Organ Concert in Cathedral

Nov 6 1991

Hello Caribbean Prince! We both had a good feeling going aboard. Had a cabin on the same side of the top deck but near the stern 58A instead of the bow 50A. All the passengers look unfamiliarly familiar - but 2 deck hands and one stewardess are the same. Also the captain was last trips first mate! Cold cloudy day (in the 40's) but a brighter day than when we set off for St Laurence. Watched the embarkation from the top deck - took 2 or 3 measly pictures of ~~Narragansett~~ Warren River* - did not stay too long as it is cold - guess I won't be spending as much time on deck this trip!

(*airplane pictures - 2 of Delaware Bay maybe one of Chesapeake?)

Nov 7 44°F

Woke at 6 am going under bridges - watched Brooklyn Bridge from underneath - beautiful. Out on deck (with camera) by ~~the~~ ferry slip. Sun came up over NY harbor Verrazano bridge - powerful Good hearty breakfast - and then I slept all morning. (After seeing film on ICW)

Pictures of
Statue of Liberty
NY skyline
Jap Freighter
Verazano bridge
End of Roll 1

proceded south along NJ coast about 4½ miles off shore.
gentle roll to ocean

Roll 2
Joe on deck
Atlantic City
sky

Pt. To
Atlantic
Edy

on top deck at 8 pm to watch passage through Cape May Canal - narrow in places - 2½ feet on either side - good passage much talking + laughing + cheers. I saw the Cape May light near end - bright light + 3 lesser (all white)

woke up at 2 am when we entered C+D - red lights at intervals all along portside smooth ride. Saw the bridge at St. George's loomed large invisible with 2 red lights high up could vaguely see its form after we passed

Nov 8 Friday

54°F (raw)

up at 7 + took a shower - Joe walked

8:30 am arrive in Baltimore

Spent the morning at the Aquarium

went through the same part as I had before - up thru the main exhibit to RF and down the spiral through the tank (we are docked right behind the tank)

made it back to the boat just in time for lunch.

Little rest and then got a taxi to the Baltimore Museum of Art To see the Monet show from the Boston Museum of Fine Arts - wonderful show - and crowded. ~~on~~ On the way out we looked at Tessera from floors in the city of Antioch + its suburb, Daphne!

[At lunchtime I took 4 pictures of the inner harbor area]

Guess I'll miss the Francis Scott Key bridge as we're sailing after dark

watched the movie after dinner - totally missed the departure from Baltimore

Nov 9 Saturday - Following sea with 3-5 waves

A rolly night - but not too bad. At 2 the sky was grey, the sea was grey, white flecks of foam + clouds - beautiful monochrome watched the Monet film went out on deck to enjoy the bad weather - it was very exciting. tried for some dramatic pictures but finally was asked to come in as the boat was about to turn 90° with the waves coming abeam (?) it was some ride! Spent the worst of it in the cabin. arrived Norfolk about noon. After lunch I went on a 2 hour tour of the worlds largest naval base - very interesting After dinner Joe + I took a walk around the docks and then threw the Waterside Mall. I watched "the Search for Red October" Raining most of the day —

4 or 5 pictures inc. boat (Straighten?)



PC to HMQ HCQ

Nov 10 Sunday Rain

Woke at 5 and we're still tied up in Norfolk - but the engines started at 530 - we were off in the pouring down rain at 6 - there were 3 bridges + one lock that were on timed schedules so we had to wait a little. Spent the AM cruising through the Chesapeake + Albemarle canal - sand banks, mixed hardwoods + pine is this part of dismal swamp? Beautiful anyway - even without sun. Fall colors contrasty with bright green pine - set off by black stumps + roots on the sand

took 5-6 pictures

After lunch it cleared off + the sun came out for awhile. ~~Escaped~~ People migrated to the top deck

Currituck Sound
Coinjock
North River

} pictures - grasses trees gulls deer crossing!

Late arrived (11:30 pm) at Belle Haven

Much noise from bow thrusters as we got stuck in the mud.

pc cards to Kate Alice MO

Nov 11 Monday cold + grey 40-50°F

Left Belle Haven at 6am -
Had a time getting up - I am slowed down
rested most of the morning

3 pictures of sand banks along ICW

Came into Beaufort at 2 pm

picture of Duke lab + waterfront end of roll 2

Walked up one street ~~water~~ Front St and down another Ann St looking at houses
White houses with porches, interesting windows, trim, fences
Cemetary - live oaks ferns crepe myrtle

10 pictures

Local storyteller for every program told very funny stories - although we would have liked a little more local history

Nov 12 Tuesday 52°F Sunny

left Beaufort 4 am

beautiful through salt marsh
herons every half mile - - -
beautiful scenery in every direction

10 pictures

arrived at Southport
about 3 pm

walked downtown

cards to
Clausen
+ Weeds

Joe went to liquor store I went to shops
bought earring for Kate
bought a string of
hand carved fish

South port is near Cape Fear. the
light is the oak island light



1 - bright
2 - med bright
3 - bright
4 - bright
5 - dark
6 - dark
7 - dark
8 - dark

Nov 13 Wednesday 60°F but windy

left Southport 5am Clear - nice sunup -

took a few picture in AM and then took a nap until lunch behind the offshore bar & mainland between (or before) myrtle Beach

After lunch entered the Waccamaw River cypress trees, red orange fall trees (with knees) no birds took many pictures End of Roll 3

continued taking pictures

arrive Georgetown at 3 30 pm

pictures: paper factory steel mill

walked around several blocks to see historic houses - beautiful - took 4 or 5 pictures

November 14 thursday

clear sunny 55°

Joe got up to see sunrise and I took a shower.

Spent the entire morning on the top deck - marshland for miles & miles. Closer to Charleston we begin to see Hugo damage - docks, stripped oaks

arrive in Charleston at 12:15

Left boat a little after one - met 2 other couples and went off to find a buggy ride. Good ride - about an hour - around historic district - wonderful - took more pictures. After went thru market - bought 2 basket trivets ($10 each) and bean soup mix for yankee swap. Then we went back to historic district (on foot) and toured Nathaniel Russell house. Very interesting, but my knees & hips were screaming -

took many pictures

Land to Smokies

November 15 Friday

left Charleston at 5am

Sunny
clear
62°F

Watched a video "Birds of Sanibel" after breakfast - Spent the rest of the am on the top deck - these "coastal lowlands" consist of many streams meandering out of the Piedmont - many many - the ICW follows these rivers 5-10 miles, then cuts across the fabric of the landscape by dredged channel until another river is encountered. There are acres & acres of wetland as a result ----- {took several pictures used up roll 4}

After lunch rested, read + back to the top deck. Arrive Savannah at 4:30

{Begin Roll 5}

with 3 other people had a short walking tour (1 hr.) of Savannah - went to 4 parks - developed an admiration of Oglethorpe & his planned city. The layout is wonderful, the signs are informative and numerous - but there is rather a run down look to the city -

November 16 Saturday 60° and foggy

left Savannah at 5 - but had to fool around about ½ hr as it was too foggy to go full ~~thru~~ steam ahead saw the ~~rest~~ end of the "Birds of Sanibel" film and then spent the rest of the am on top deck.

Pictures 5 or 6? of the golden marsh

Arrived at St Simon at 5 just in time for happy hour and dinner

Card to Colberts

Several pictures lighthouse, sunset

went into town in the evening - everything closed so we did laundry

Nov 17 Sunday

Left St Simon at 4 -

woke up again at 5:15 - Engines rumbley + roary - we had grounded on a sand bar at South End of Jekyll Is.

we were stuck for sure as the tide was going out. Nothing to do but wait for it to come back in -

Interesting day as everyone wandered about, read, talked, listened to my dates from captain and (took too many pix

tide rose + we floated free at 3:15 Coast Guard standing by

Nov 18 ~~Sunday~~ Monday

travelled all night and arrived at Titusville at noon

Went on a bus Tour of Kennedy Space Center - long but interesting saw the Space Shuttle on pad for launch Tomorrow night. Was impressed by the magnitude of everything.

4 or 5 pictures

Nov 19 Tuesday 72° F

last full day on boat

boo hoo - - -

going down the Indian River past familiar sounding places - the water is broad here, but not very deep

end of roll #5

(Kodachrome)

Nov 20 Weds -

A lot of goodbyes - so many people made a point of saying goodbye.

Everyone was gone by 9:30 - we in a van with the Seattle couple & the Sarasota couple to Budget Rent a Car

Drove out of there & right down 95 as though we knew what we were doing! We were too early to go To Martha's so we stopped at a mall (Pompano Square) for lunch & to look around. I bought a new 10X lens at Hoffritz. Still too early so we drove to the beach - violated the wind surfers & marvelled at being on the beach. By the way we crossed to ICW to get there

Nov 21 Thurs.

Left Marilla about 9:30 and made our way west + south to the Tamiami Trail Rt 41 Interesting drive - crowding the city but even so there was plenty of traffic got to NPS Shark River just before noon - and in time for tram ride thru everglades - 2 hours - wonderful! So beautiful in many ways and we had an excellent guide, learned alot. Had lunch at Miccosuke restaurant - bought a couple of things at ~~a~~ gift shop which was pretty crummy, service poor. Continued on Rt 41 until near Naples Wellesley Inn.

Took 15 pictures, Roll #6

Nov 22 Fri

Had a ?? breakfast and took off for Corkscrew swamp which we found about 11 a.m. Excellent self guided tour of Corkscrew Took about 3½ hrs. Fabulous place but we both got tired near the end. Split a coke for lunch and then drove on, finally arriving Ramada Inn ~~at~~ in Sanibel at 5:30

End of Roll #6

Nov 23 Saturday

Pouring down rain !!!
Had breakfast in our cozy place -
went shopping at Reversible Place
bought Katie a christmas present but
not much else. Nice Shopping Center
went to Tabutan Gardens for lunch at
a wonderful place where each Table
was made like a glass covered box
and contained designs made from
fossil shells - beautiful, all different
Sun came out mid afternoon and
we spent the rest of the Day at the beach

Nov 24 Sunday

Beautiful beautiful morning. Another
breakfast at home + then off to Diving Darling.

Roll #7

Nov 25 Monday

post card
Martha
Katy
B+D Case

left Sanibel about noon
arrived in Clearwater Beach about 4
We have a nice little apt. here -
Nice dinner at Bob & Jeans

Nov 26 Tuesday chilly grey
the four of us went to Sarasota
to the Ringling museum of art -
and didn't get back 'til after
dinner (at a good Chinese -)

Nov 27 Wednesday - sun
lunch in building restaurant
afternoon on beach - it was COLD

End of Roll 7

Nov 28 Thursday - sun
+ getting warmer!

A.M. on the beach
PM THANKSGIVING!

card:
Alice
Pat P.

Nov 29 Friday Start of Roll 8

Dinner at Rob + Jean's with David Maloney family - Cecelia Michael + Brian very nice family -

Nov 30 Saturday

Dec 1 Sunday

Suncoast Seabird Sanctuary

Took B+J out to Leverocks for dinner

Dec 2 Monday

Long walk up the beach

Went to gift shop while Joe did errands found nothing! Last swim - water was air cold

Dec 3 Tuesday

Monday March 28 1994

Leave Dayton at noon - Fly to Miami
Several pictures from air
of shoreline
and inland sand + ponds

Pick up rental car and drive South
not too bad as far as traffic goes
saw a lot of hurricane damaged trees
Stayed on RI instead of turning off on
Card Sound road - took much longer
To get to Ocean Reef Club than it
should have.
Dan + Betty Coughnour picked us up +
took us into Town to a spaghetti House
for dinner. Dan Jr + friend Ildako plus
4 children were there! Had a good time

Tuesday - Had a royal tour of Ocean
Reef Club riding with the Coughnours on
their golf cart! Quite an impressive
place - and large. Beautiful grounds,
plants + flowers everywhere - imagine
there is a large full time gardening staff.
Lunch at one of the golf course's pro shops.
Back to our own palace we explored
a little, went out to the furthest point +
then rested a bit. The Coughnours plus
Bill + Betty Siebenthaler came to our
place for a drink (they wanted to see it)
then we all went to dinner in one of

the resorts 5 restaurants - Very nice - Joe + I had breakfast in another both morning - also very nice. Altogether a very elegant place and I enjoyed being there -

2 Tickets for glass - $28 -
boat at Pennekamp

2 Tickets for coach - $12 -
train at Key West

2 Tickets for - $12 -
aquarium
cards at K.W. 5.34

1 Ticket for $17.50
Dolphin Research

Sheraton - 299. - 18.50
aloe, cards

art museum - 16.54

Sarasota ? - $6 -

Sarasota tour - $20

Pensacola book $13 -
for Alice

Wednesday March 30

Goodbye Ocean Reef Club - headed into Key Largo + went to John Pennekamp State Park. Although it was rainy + windy we went on the glass bottom boat trip - 2½ hours - ½ hour of which was over the reef. wonderful!
Spent the rest of the day driving south on route #1. Stopped at a Wendy's for lunch, drove around a few streets on Pine Key (?) looking for key deer, stopped at a couple of boat ramps + still got to key West before dark. Blue Lagoon Motel - terrible (but we stayed there anyway) Interesty dining room + nice dinner —

thursday

TOOK off early looking for a breakfast place got us all the way into beautiful downtown Key West - found a parking place (4 quarters for 2 hours) had breakfast - 4 more quarters + we went on the Conch Train - a grand 1½ hr tour of the entire city (not a very big place!) went + found our B+B, settled in, and went back downtown to the aquarium - nice 30's building built by WPA. Good exhibits - many outdoors - Back to Popular house b+b, rest + clean up + out again to Pepe's for dinner —

Friday April 1 cards: Cooper
Alice + Bobby

nice breakfast amidst the orchids and other guests - Packed up, left about 11am drove down to the Key West Hand printed fashions were too late for the tour (caught the tail end of it) but got carried away with shopping - (I spent $170!)

Lunch in a deli nearby then drove to the ~~aqu~~ ~~lighthouse~~ pier and there was (Carribean Prince) dwarfed among the large luxury cruise boats!

Left our baggage

Drove to lighthouse - Climbed 90 steps then drove to Hertz rental return

Hertz man took us back to boat

Oh what fun - now familiar!

Settled in, had dinner -

there are but 27 of us -

but it was comfortable + happy to be back on board

theresa is here but no other familiar crew

also watched LARGE cruise ship take off!

End of Roll 2

watched the famous Key West - sunset - Compares well with many I've seen!

Saturday April 2

Left Key West dock after breakfast - went East on the southside (ocean side) of the keys. Took several pictures incl. KW lighthouse. Beautiful area — arrived Marathon after lunch went on the Dolphin Research Center tour - more show than Tell. Even so it was interesting + the Dolphins performed very well.

Marathon
24° 42
81° 07

Roll 3 - Took several pictures (1-11)

good shower when I got back + then wore my new dress for the Captains dinner. Joe wore his new jacket - of course we both looked wonderful!

Spent most of the evening on top deck Trying out Paul's computer sky charts - Found everything - large expanse of sky - medium bright -

Sunday April 3 Happy Easter!

left Marathon before breakfast - passed under 7 mile bridge & headed due north. Fantastically clear, ~~blue~~ blue, sharp horizon all the way around - 360° caught some rays and saw one sea Turtle and 6 or 8 dolphins -

pictures:
1- clouds over Cape Sable
2- endless sea, endless sky

After lunch we arrived at Cape Sable & cruised N 3 miles off shore to Shark River - Prince went slowly up the river, through the mangroves, saw several osprey, nests, Royal Terns - Hot on top deck, but still best place from which to view the world! pictures

Anchored at the mouth of the River for the night 25° 22 N 81° 08 W

After good roast lamb dinner went topside again to watch sunset in this beautiful remote place with no one around - more pictures - missed the captain's star talk but went out after the moon to a glorious & brilliant sky

Card: Coughrom

Monday April 4

Left Shark River at 10 am - Spent the morning making our way to Marco Island. Felt pretty lazy all morning and did little. made rolled paper beads after lunch rote Teresa's arts & crafts + then went on Trolley Tour of the Island - too long + pretty boring. most everyone agreed they felt good that they did not live here!
Watched movie "the Fugitive" with Harrison Ford in it.

Tuesday April ~~25~~ 5

Card: Mike + Betsy
Kate

Headed north from
Marco To Ft Myers -
pictures of Sanibel etc
as we came in - went
under bridge + then up
the Caloosahatchee River
To our dockage in downtown
Ft Myers.

end of
Roll #3

sanibel,
lt light, causeway

~~Begin Roll #4~~

I did not go on tour as there
was a laundromat at the dock
and I washed our clothes! then I
walked over to the Sheraton +
visited their shop - got aloe
(hooray!) and some other things -

Wednesday April 6

card Beverly Mo

Left at 5:30 am in order to stop at Sanibel for a walk on the beach! Had to walk in water up to our knees so I wore Joe's shorts - it was fun walking on the sand - didn't find any spectacular shells, but enjoyed it. Spent most of the day on the deck watching our progress up ICW - thru Venice and our approach to Sarasota

Begin Roll 4
picture of bows landing -
Several of waterway near Gasparilla

arrived Sarasota about 5pm

Joe + I took a long walk thru the dock + a little bay side park -

Thursday 7 April Sarasota

did not take morning tour of the city - rather walked by myself to the Marie Selby Botanical gardens (Joe was bathing etc) Enjoyed the walk (while worrying about whether I could make it!) Enjoyed the gardens + enjoyed walking back took quite a few pictures — mostly on the way back as it was rather dark in the jungle parts of the garden.

went on tour in the pm - To the Ringling museum of art we both agreed it was well worth seeing twice!! Bought a book for Koko + several cards the museum has some great paintings P.P. Rubens (Baroque) for one. Did not go to Ringling house this time my feet were VERY tired.

left Sarasota at 4 got to Tampa bridge at dinner time - took several pictures - started across Gulf of Mexico - water became very rough. I got sick about 8.30 + went to bed soon thereafter

Friday 8 April - at Sea
arrive at Carrabelle at 4

VERY BOUNCY NIGHT Slept intermittently did not make breakfast - was not alone - Joe said 19 people only were at breakfast -

Slept most of morning. took shower + showered up for lunch - chicken soup!

cards: Koko cases

Carrabelle Fla 29°50 + 84°40'

Spent some time trying for a bow landing on Dog Island - too shallow docked at 6:30

By suppertime I felt 100% again Joe + I walked about after - Big marina, Small town -

Saturday 9th April

Panama City

Roll 4
pix 29 → end
Apalachicola
& App. River

Cypress palmetto live oak.
Moss - hundred of knees. few
wading birds water is murky. pair of bald eagles
in dead tree
slash pines. Osprey nests, eagles & ospreys
hardwood -

begin
Roll 5

Arrive PC mid afternoon. We walked
into town but there was not much
going on. Went back after dinner to
call David Maloney

Sunday 10 April Walton Beach

left PC at ~~E~~ 7 - continued on ICW

pictures 8-16 along drug canal

Drug canal from
to Choctawhatchee bay - appears
to be through fluvial ? coastal plain ? sediments
sand, mud, oil ocean ? clay
Slash pine thick in places, when it thins out the
surface is sand - bank swallows

arrive Walton Beach at 1:30

walked across highway, past building
and thru Holiday Inn to Beach wonderful
Hot sun, cool air, cool water, high
waves - glorious white fine sand

pictures
beach
Joe
Ocean
wilet

Card: Henry + Alma
: Weeds

Monday 11 April

Arrive Pensacola around noon
beautiful trip between mainland
and Santa Rosa Island
Spent most of the am topside

After lunch Joe went on tour
of Pensacola historic area & I did
laundry at Marina. Joe returned
took the laundry back to boat &
then met me in the historic area
of town - we walked around,
I took a few pictures - charming
area. Everyone seems to be
impressed by Pensacola -

In the evening we played
Yankee Swap -

Tuesday 12 April <u>Mobile</u>

can't <u>Jim + Judy</u>

Left at 5am - trip through another "ditch" and then up Mobile Bay - a large body of water - ships, oil drill platforms fishing boats + hundreds of birds - gulls + pelicans mostly.

Began Roll 6

Tour of Mobile in pm
very good - Beautiful old district, colorful frame houses, with lovely white trim 1830's - 50's
Toured one house, and old Catholic cathedral, and the city museum
could not take many pictures as we were either ① on the bus or it was ② too cloudy - actually too dark under the many live oaks

During happy hour I had a conversation with the captain + discovered he knew Jim + Judy very well!

Paul Hodgdon
PO Box 43
North Sutton NH 03260

Tied up at Alabama State Docks - 65 acres of commercial shipping - Some huge ships - Earned hard off + dr during trip $

card: Jean + Judy

Wednesday 13 April

Left Mobile very early (3am?) skirted along ICW until we reached Gulfport - adjacent to Biloxi on the west - huge attractive marina lots of sailboats. And casinos - welcome to Mississippi! in a boat 'Copa' and along shore to + including Biloxi.

Did not take the 4hr $35 tour (which everyone said was very good afterwards) instead we walked over to town - pretty far - looking for shops + not many. Found drugstore got 1 more film walked around, came back.

watched "South Pacific" in PM with Fay + Norman, Ed + Charlie. Free 1958 with Mitzi Gaynor -

thursday 14 April

Another early departure 4am

Spent most of am on deck. Last day nostalgia

Followed ICW to Boyne Lake, up channel to locks and in to Mississippi just downstream from New Orleans. Turned out to be pretty exciting – had to wait an hour for our place in line. Then the left bridge didn't open so we took down our mast! Locks lifted us 12 ft to the River from the Gulf —

Friday 15 April

freighter "Iowa Tender" Lexington DE

" "Paschallis" Valletta



Indian Art

1. Historic Expressionism
   based on 19th Century concepts

2. Traditionalism

3. Modernism

4. Individualist

Creek Valley

[illegible] → S. Blooming [illegible]

[illegible] round knobby sides

[illegible] with dark trees [illegible]

deciduous [illegible]

Posted land, non posted lands

men 2's + 3's some solitary

bright orange jackets + hats

4WD pick ups scouting up + around

Salt Creek Valley

Laurelville → S. Bloomingville

flat valley round knobby sides

cows, some pigs -

cement deer in front lawns

deer hung by hind leg from large branch in farmyard

Hocking Co in Nov -

thick stands of

hemlock, pine

dark green

Round hills with fields

orange with powdery green

hills ringed with dark trees

deciduous silhouetting

Posted land, non posted lands

men 2's + 3's some solitary

bright orange jackets + hats

4WD pick ups scooting up + around

Hovering Hawk white band on tail

Long skinny wings

Rt 56 NW from Lawrenville
Flatter Flatter flat
nice farms - corn
some cows

Circleville
bldg on S. Court Street
Brownstone & yellow SS.
↓ main part
↓ Trim & edges

Rt 56 FLAT large fields with
corn one inch green
Sun bright on wheat stubble
white farms, orange roofs, (green pink)
dark gray sky